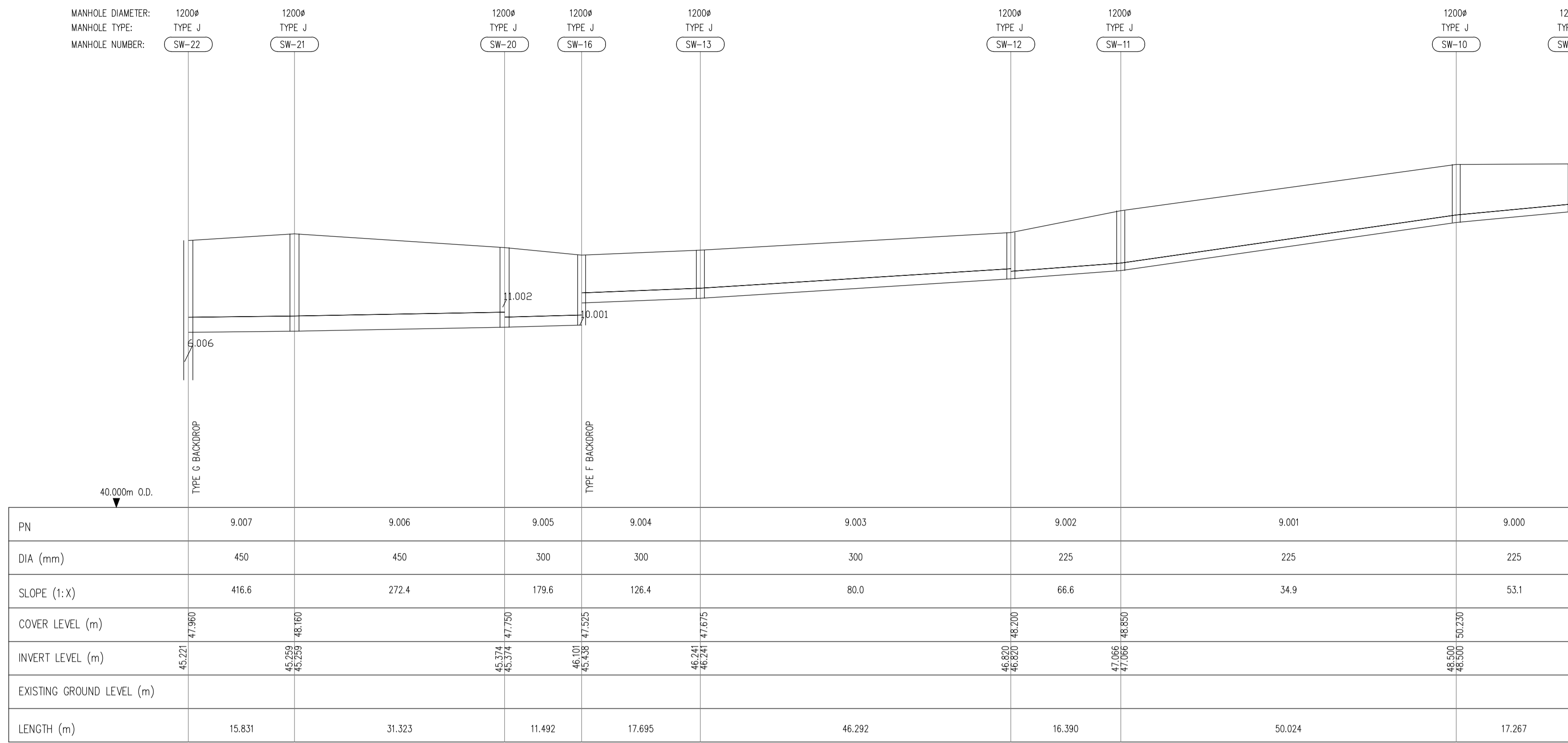
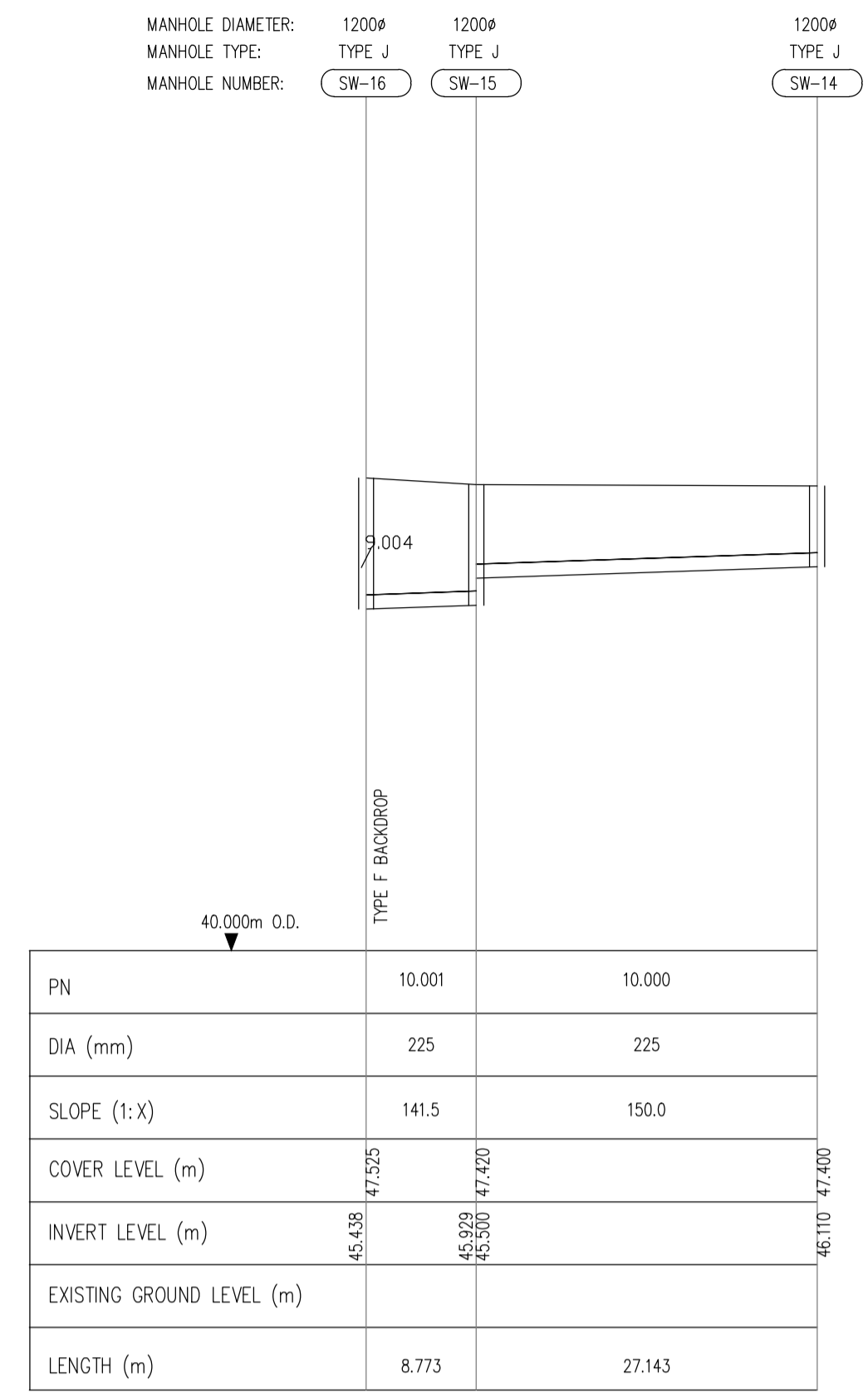


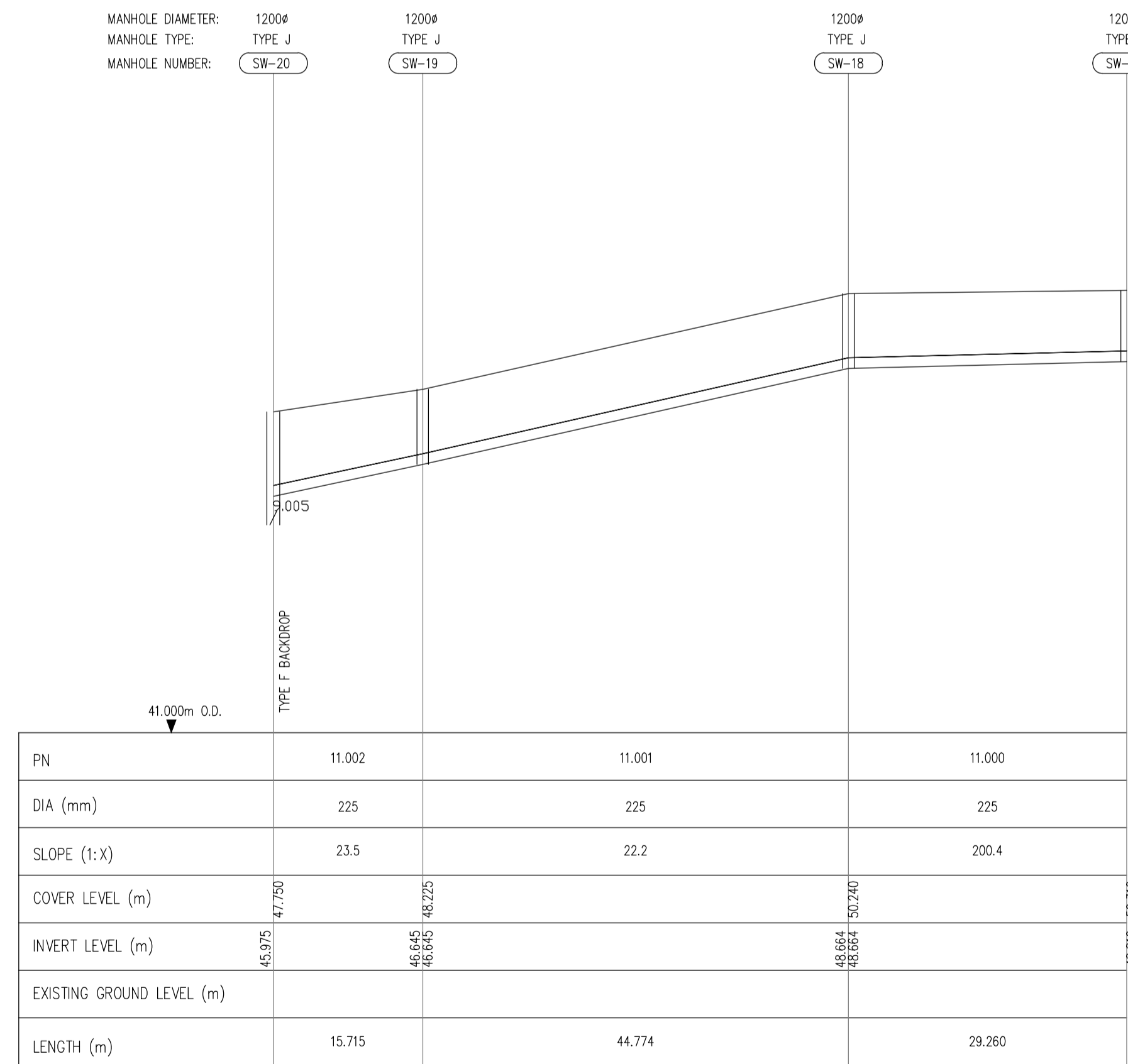
SURFACE WATER SEWER FROM MANHOLE SW-6 TO SW-5  
HORIZONTAL SCALE 1:500  
VERTICAL SCALE 1:100



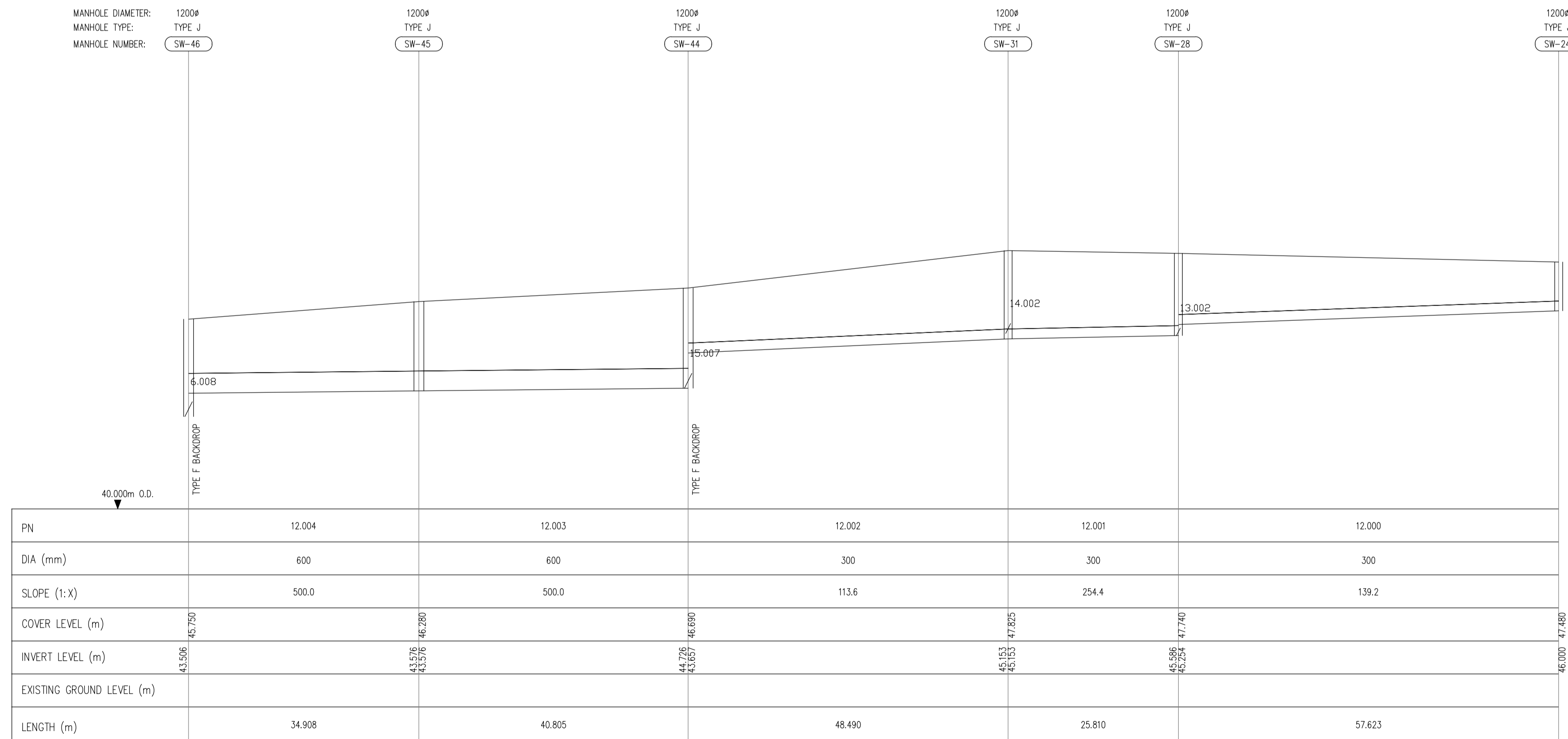
SURFACE WATER SEWER FROM MANHOLE SW-10A TO SW-22  
HORIZONTAL SCALE 1:500  
VERTICAL SCALE 1:100



SURFACE WATER SEWER FROM MANHOLE SW-14 TO SW-16  
HORIZONTAL SCALE 1:500  
VERTICAL SCALE 1:100



SURFACE WATER SEWER FROM MANHOLE SW-17 TO SW-20  
HORIZONTAL SCALE 1:500  
VERTICAL SCALE 1:100



SURFACE WATER SEWER FROM MANHOLE SW-24 TO SW-46  
HORIZONTAL SCALE 1:500  
VERTICAL SCALE 1:100

**PLANNING DRAWING**  
NOT FOR CONSTRUCTION THIS  
DRAWING HAS BEEN ISSUED FOR  
INFORMATION PURPOSES ONLY  
AND MUST NOT BE USED FOR  
CONSTRUCTION UNDER ANY  
CIRCUMSTANCES

- NOTES**
- For setting out refer to Architect's drawings.
  - This drawing to be read in conjunction with all other Architectural and Engineering drawings and all other relevant drawings and Specifications.
  - DO NOT SCALE THIS DRAWING. Use figured dimensions only.
  - No part of this document may be reproduced or transmitted in any form or stored in any retrieval system of any nature without the written permission as copyright holder except as agreed for use on the project for which the document was originally issued.
  - Ordnance Survey Ireland Licence Number EN 0074019

Rev. No.	Date	REVISION NOTE	Dr. By	Chkd. By
A	15.11.2019	ISSUED FOR PLANNING	DD	RFM

Architect: Conroy Crowe Kelly  
Project: Belmont  
Title: Proposed Surface Water Longitudinal Sections Sheet 2 Of 6  
Date: Oct 2019  
Scale: @A1  
Dwg. No.: D061/063  
Revision: A

**CS Consulting Group**  
DUBLIN | LONDON | LIMERICK  
Head Office: 19-22 Dame Street, Dublin 2.  
T: +353 (0)1 5480863 F: +353 (0)1 9011355  
e: info@csconsulting.ie w: www.csconsulting.ie  
Quality: I.S. EN ISO 9001:2008  
Environment: I.S. EN ISO 14001:2004  
Energy: I.S. EN ISO 50001:2011  
Health & Safety: OHSAS 18001:2007